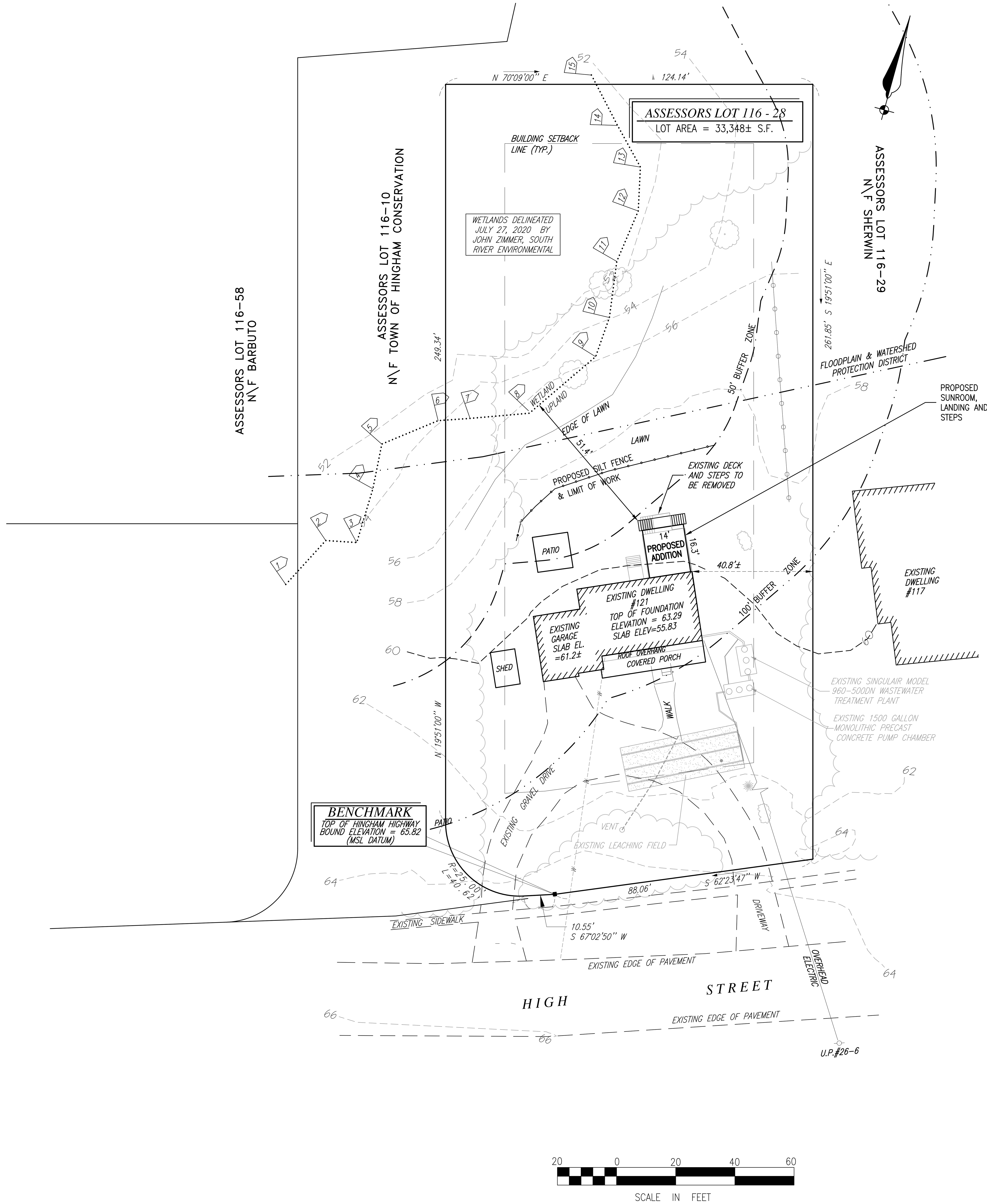

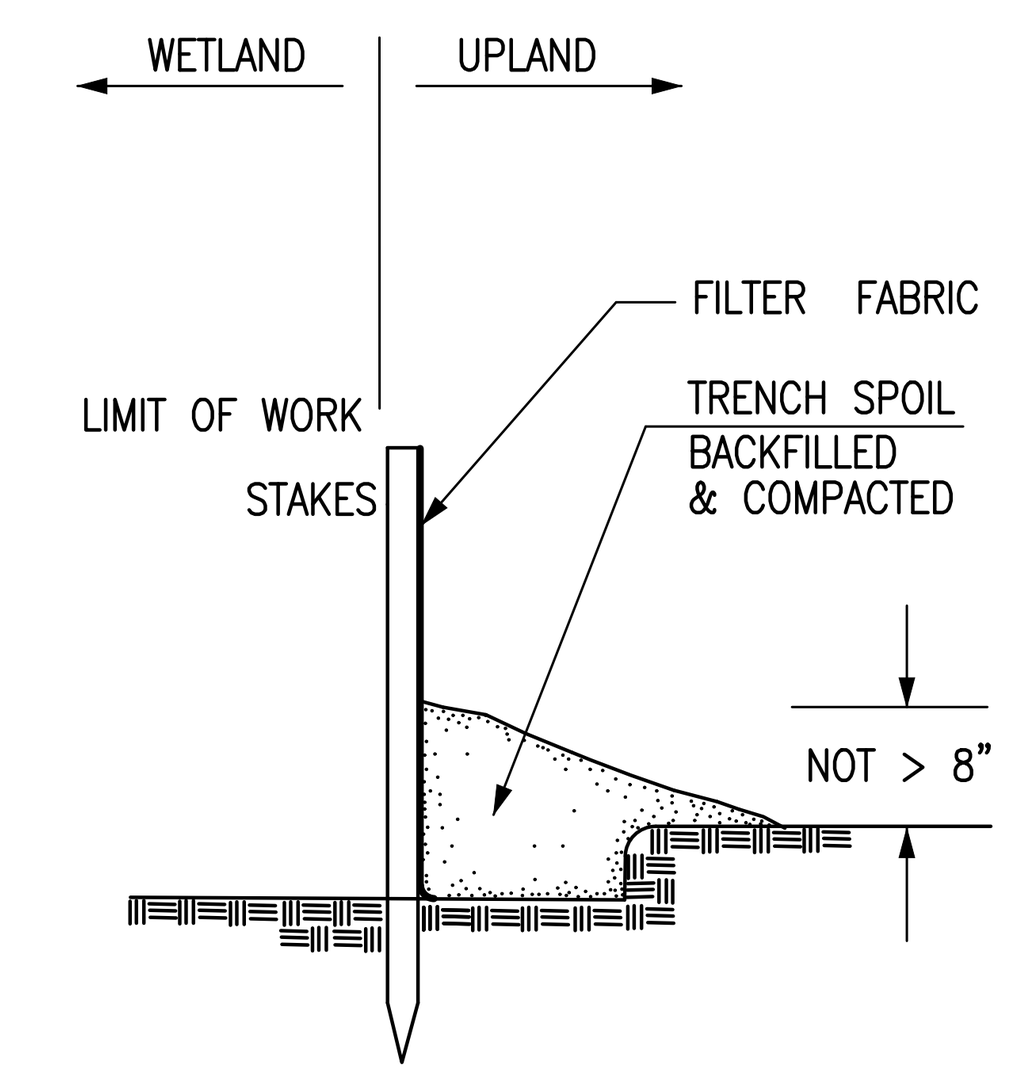

SILT FENCE
(NOT TO SCALE)

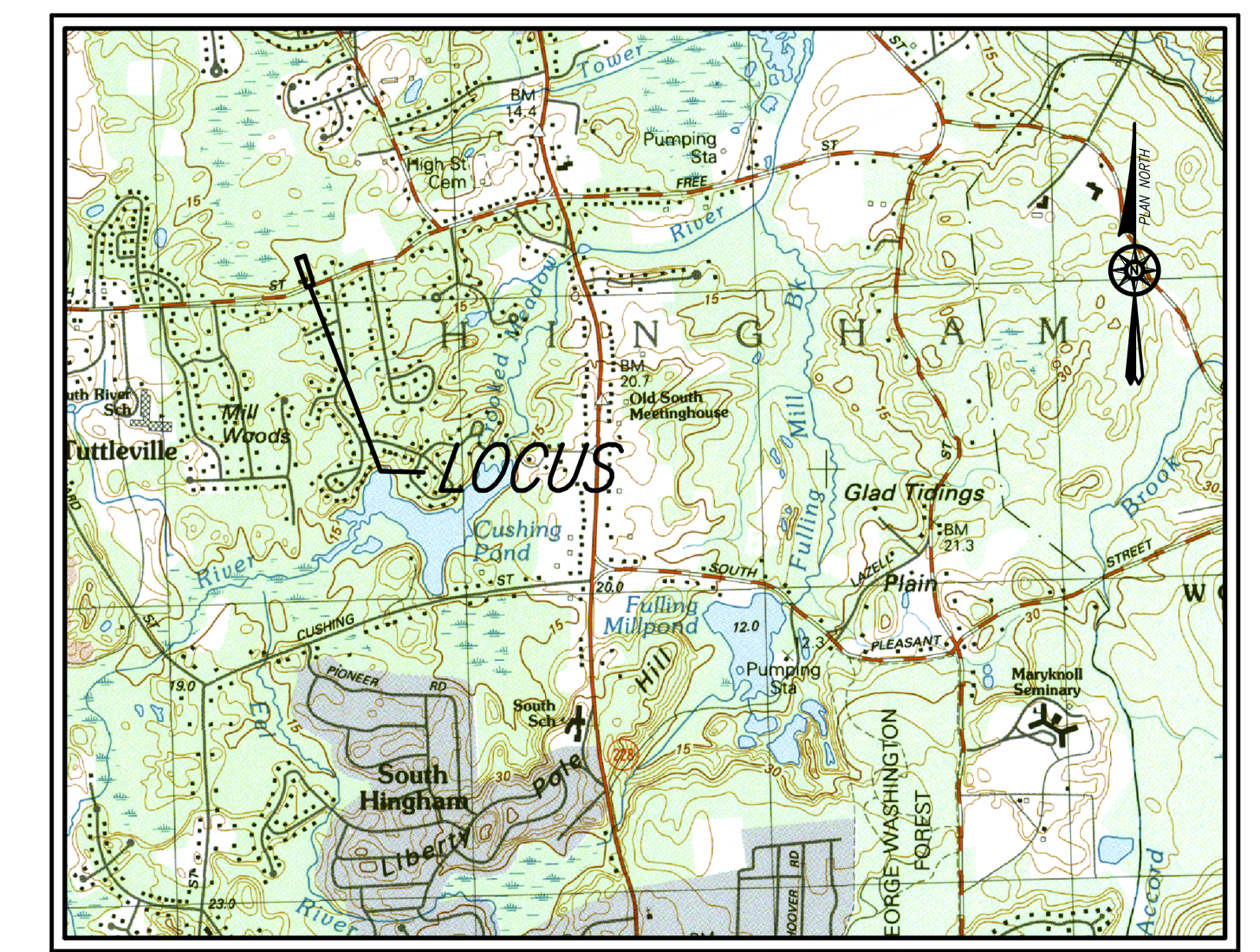

LOCATION MAP (NOT TO SCALE)

ZONING DATA

DISTRICT: RESIDENCE DISTRICT B

MINIMUM REQUIREMENTS:

LOT AREA	30,000
LOT FRONTAGE	150 FT
FRONT YARD	35 FT
SIDE YARD	20 FT
REAR YARD	20 FT

RECORD OWNER:
ASSESSOR MAP 116 LOT 28

CHRISTOPHER & CAROLYN HARRISON
121 HIGH STREET
HINGHAM. MA 02043
DEED BOOK 34269 PAGE 33

PLAN REFERENCE
1. PLAN BOOK 8 PAGE 359



PLOT PLAN FOR PROPOSED SUNROOM

#121 HIGH STREET
HINGHAM, MASSACHUSETTS

PREPARED FOR:
CHRISTOPHER & CAROLYN HARRISON
121 HIGH STREET
HINGHAM. MA 02043

JULY 28, 2020
SCALE: 1"=20'
JOB No. 20-226

GRADY CONSULTING, L.L.C.
Civil Engineers, Land Surveyors & Landscape Architects
71 Evergreen Street, Suite 1, Kingston, MA 02364
Phone (781) 585-2300 Fax (781) 585-2378

SHEET 1 OF 1